














-  Interstate Hwy
-  US Hwy
-  State Hwy
-  Ramps
-  County Road
-  Local Road
-  Precincts (2020)
-  Cities and Towns
-  House Districts
-  Counties
-  NAME American Indian Reservation
-  Lakes & Streams
-  Parks

# House District 07A

With Precincts (2020)

This map shows the Legislative Districts ordered by the Minnesota Supreme Court Special Redistricting Panel in the matter of Hippert v. Ritchie, case #A11-152, on February 21, 2012. Base data and features used on this map are derived from the 2010 TIGER files prepared by the U.S. Census Bureau.

